



# Camping Morocco

Camping Morocco



**INSPECTED CAMPSITES & SURF SPOTS**



Vicarious Books



Unique guides from [www.VicariousBooks.co.uk](http://www.VicariousBooks.co.uk)

Morocco is just one hour by ferry from Spain, but disembarking travellers find they have entered life from a bygone age, everything seems different yet familiar. There are people dressed in suits but many more wearing pointy hooded cloaks. On the chaotic roads modern cars jostle for position with donkey carts. This is just the beginning of an amazing journey of discovery into lands and cultures that have not been ravaged by modernisation. With this guide no matter what you do or where you go during the day you can be confident that your evening destination is going to be exactly where it says it is and the site is going to be good, bad or indifferent as described.

Morocco's climate makes it great for camping, especially if you take your own vehicle and go and explore this fascinating country. The open roads and dramatic scenery will appeal to all adventurers whether they travel by bicycle, motorcycle, car, 4x4, camper or motorhome. This is a campsite guide for everyone, all the sites are open all year and accessible by any form of transport.

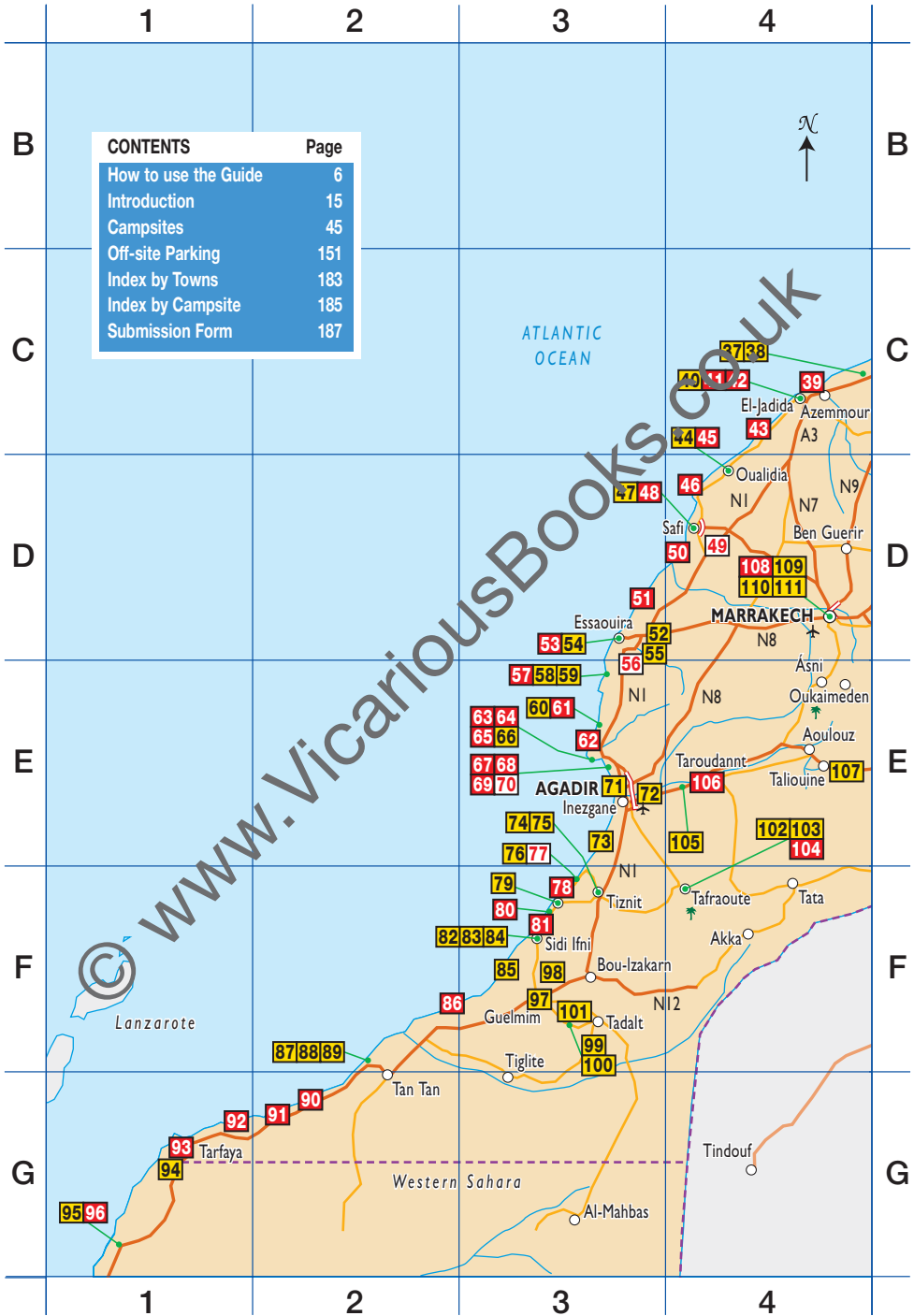
Morocco is an all year round destination, but camping during the summer may be too hot for some, so if you don't want to boil in the bag the best months to visit are from October until June. Increasing numbers of campers are visiting during the winter months; most people drive the Atlantic coast, some in search of warm winter sunshine and others looking for Atlantic surf. All the open all year campsites and surf spots along the coast were visited in 2009 and have been listed in the guide.

Andy and Nette Clarke undertook extensive Moroccan campsite inspections from January to April 2009. They gathered a wealth of essential information before and during their 14000km journey, the important and useful bits gleaned are provided here for future over-land travellers.

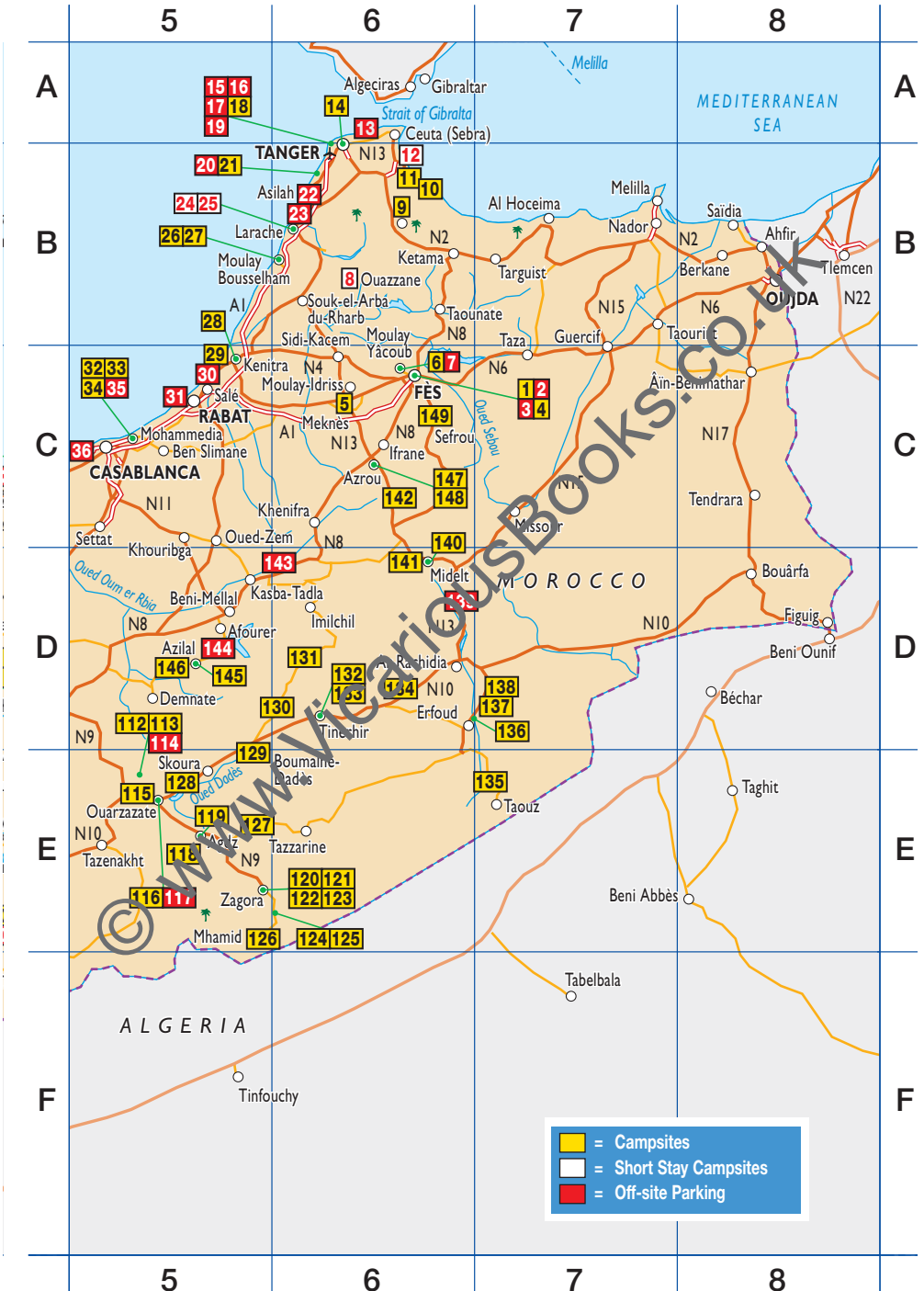


# MAP OF MOROCCO

CONTENTS	Page
How to use the Guide	6
Introduction	15
Campsites	45
Off-site Parking	151
Index by Towns	183
Index by Campsite	185
Submission Form	187



# MAP OF MOROCCO



- = Campsites
- = Short Stay Campsites
- = Off-site Parking

# HOW TO USE THIS GUIDE

## Français

**1. Introduction** L'introduction fournit tout ce que vous devez savoir des visas d'entrée à acheter la nourriture.

**2. Cartes** À la page 4, une carte de vue d'ensemble identifie les endroits de toutes les listes de ce guide ; voyez 11-12-13 près de Tanger. Au début de chaque chapitre, une carte identifie seulement les listes appropriées.

**3. Les informations détaillées** Des emplacements sont identifiés et énumérés par le nom de ville. Utilisez les mêmes nombres que sur les cartes en chaque chapitre les emplacements sont commencer numériquement énuméré par le nombre le plus peu élevé, finissant sur le plus haut.

## Deutsch

**1. Einleitung** Die Einleitung vermittelt allgemeine Informationen, die Sie wissen müssen - von den Einreisebestimmungen bis zur Versorgung mit Lebensmitteln.

**2. Karten** Auf Seite 4 finden Sie eine Übersicht aller in diesem Führer aufgelisteten Plätze. Karten helfen auch bei der Orientierung jeweils zum Beginn eines Kapitels.

**3. Ausführliche Informationen** Die Campingplätze werden durch Städtenamen gekennzeichnet und sind mit denselben Zahlen wie in den Karten zu Beginn der Kapitel versehen, beginnend mit der niedrigsten und endend mit der höchsten Zahl.

**4. Verzeichnis und Fragebogen** Ein Verzeichnis der Städte und Campingplätze finden Sie auf der Rückseite

**4. Un index a énuméré par le nom de ville** et le nom de terrain de camping peut être trouvé à l'arrière. N'oubliez pas de soumettre la forme de soumission également à l'arrière.

**Description** - une description impartiale est donnée au sujet de l'emplacement. Les forces ou les faiblesses et l'appel de l'emplacement sont fournis. Davantage d'information utile est également fournie.

**Logement de vacances** - quelques terrains de camping ont le logement pour la location, ceci varie des tentes aux appartements, mais est non exigente.

**Le GPS coordonne** - ceux-ci sont présentés dans le format de N35°31.926 W005°59.920. Il est peu probable votre machine de GPS aura la cartographie du Maroc.

dieses Führers. Und vergessen Sie bitte nicht den Fragebogen auf der Rückseite auszufüllen und abzuschicken.

**Beschreibung** - Der Campingplatz wird unvoreingenommen bewertet und mit seinen Stärken und Schwächen dargestellt. Dazu gibt es weitere nützliche Informationen.

**Ferien-Unterkünfte** - Einige Campingplätze bieten Mietobjekte vom Zelt bis zum Apartment an. Diese werden jedoch nicht inspiert.

**GPS-Koordinaten** - Sie werden im N35°31.926 W005°59.920-Format beschrieben. Ihr Navigations-Gerät sollte entsprechende Karten enthalten.

## Italiano

**1. Introduzione** L'introduzione fornisce tutto che dobbiate sapere dai visti di entrata a comprare l'alimento.

**2. Programmi** Alla pagina 4 un programma di descrizione identifica le posizioni di tutti gli elenchi in questa guida; vedi 11-12-13 vicino a Tangeri. All'inizio di ogni capitolo, un programma identifica soltanto gli elenchi relativi.

**3. Informazioni dettagliate** I luoghi sono identificati ed elencati dal nome della città. Utilizzando gli stessi numeri di sui programmi in ogni capitolo i luoghi sono numericamente cominciare elencato con il numero più basso, rifinente sull'più alto.

**4. Un indice** elencato dal nome della città e dal nome

del campsite può essere trovato alla parte posteriore. Non dimentichi di presentare la forma di presentazione anche alla parte posteriore.

**Descrizione** - una descrizione imparziale è data circa il luogo. Le resistenze o le debolezze e l'appello del luogo sono forniti. Ulteriori informazioni utili inoltre sono fornite.

**Sistemazione di festa** - alcuni campsites hanno sistemazione per noleggio, questo varia dalle tende agli appartamenti, ma è non ispezionato.

**Il GPS coordina** - questi sono presentati nella disposizione di N35°31.926 W005°59.920. È improbabile la vostra macchina di GPS avrà tracciato del Marocco.

## Español

**1. Introducción** La introducción proporciona todo lo que usted necesita saber, desde las visas de entrada hasta la compra de comida.

**2. Mapas** En la página 4, un mapa de descripción identifica todas las localizaciones de esta guía; ver 11-12-13 cerca de Tánger. Al principio de cada capítulo, un mapa identifica solamente los listados relevantes.

**3. Información detallada** Los sitios son identificados y enumerados por el nombre de cada ciudad. Usando los mismos números que los mapas de cada capítulo. Los sitios son ordenados numéricamente, comenzando desde el número más bajo, acabando en el más alto.

**4. Índice y Formulario** Un índice ordenado por nombre de ciudad y por nombre de Camping se puede


encontrar en la parte posterior. No olvide presentar el impreso de la inscripción también en la parte posterior.

**Descripción** - los sitios son descritos imparcialmente. También se proporciona información acerca de los detalles positivos, negativos y de lo que se podría mejorar. Además se proporciona útil información adicional.

**Alojamiento de Vacaciones** - algunos Campings ofrecen alojamiento para alquilar, éste varía desde tiendas de campaña a apartamentos. No inspeccionado.

**Coordenadas GPS** - éstas son presentadas en formato: N35°31.926 W005°59.920. Es poco probable que se pueda utilizar. Su navegador debería tener mapas de Marruecos.

# HOW TO USE THIS GUIDE



## 1. Introduction

The introduction provides everything you need to know from entry visas to purchasing food.

## 2. Maps

On page 4, an overview map identifies the locations of all the listings in this guide; see 11-12-13 near Tanger. At the beginning of each chapter, a map identifies only the relevant listings.

**Holiday Accommodation** – Some campsites have accommodation for hire, this varies from tents to apartments, but is un-inspected.



## 3. Detailed Information

Sites are identified and listed by town name. Using the same numbers as on the maps in each chapter the sites are listed numerically starting with the lowest number, finishing on the highest.



**Description** – An unbiased description is given about the site. The strengths or weaknesses and appeal of the site are also given.

**GPS Co-ordinates** – These are presented in the N35°31.926' W005°59.920' format. It is unlikely your GPS machine will have Morocco mapping.



## 4. Index and Submission Forms

An index listed by town name and campsite name can be found at the rear. Don't forget to submit the submission form also at the rear.



# HOW TO USE THIS GUIDE

Explanation of a campsite entry (also see key to symbols on pages 10 and 11)

**1** ZAGORA

**2** Camping Prends ton Temps, BP167 Zagora 45900.  
Tel: 0524 846543 www.prendstontemps.com

**3** 121

**4** E5

**6** [Icons: tent, bus, motorhome, truck, caravan, trailer]

**7** [Photos: campsite with palm trees and motorhomes; building entrance]

**8** [Icons: tent, bus, motorhome, truck, caravan, trailer]

**9** [Icons: tent, bus, motorhome, truck, caravan, trailer]

**10** Near the centre of town this is a popular, small campsite with music most evenings. A variety of reasonably priced accommodation makes this site popular with young travellers. This site is also popular with campervan and motorhome users. Unmarked pitches under palm trees have some shade. Meals are cooked to order and can be served under the palms.

**11** [Icons: tent, bus, motorhome, truck, caravan, trailer]

**12** [Icons: tent, bus, motorhome, truck, caravan, trailer]

**13** Pitch No: 14 Water: [Icon] Electric: D E Amp Dh Disposal Details (sanitation): [Icons] In toilet

**14** Toilets: No. 3 No. 3 Unisex. Showers: No. 3 No. 3 Unisex. S C [Icons] H Dh

**15** Directions: From the north as you drive into Zagora turn left at the yellow 'Camping Prends ton Temps' signs. Drive 600m down an unmade road (due to be surfaced 2009). Follow the signs until you see the yellow gates of the site on your right.

**16** GPS: N30°20.265' W005°49.924'

**17** Campsite Amenities: [Icons] Washing sinks. Restaurant, food to order. Internet 10Dh/hr. Local Amenities Nearby (5km or less): [Icons] All 1km in Zagora.

**18** [Icons: tent, bus, motorhome, truck, caravan, trailer]

**19** [Icons: tent, bus, motorhome, truck, caravan, trailer] 60Dh All Year [Icons: tent, bus, motorhome, truck, caravan, trailer] 40Dh

## Español

- |  |  |  |
|--|--|--|
| <b>1</b> Nombre de la ciudad   | <b>7</b> Las unidades aceptaron                      | <b>15</b> Direcciones                        |
| <b>2</b> Tipo del estacionamiento  | <b>8</b> Fotografías del sitio                       | <b>16</b> El GPS coordina                    |
| <b>3</b> Ambiente  | <b>9</b> Características                             | <b>17</b> Amenidades del sitio para acampar  |
| <b>4</b> Número del mapa   | <b>10</b> Idiomas                                    | <b>18</b> Amenidades locales                 |
| <b>5</b> Referencia de rejilla   | <b>11</b> Euros de las tarjetas de crédito aceptados | <b>19</b> Precio 2009                        |
| <b>6</b> Nombre del sitio para acampar, dirección, número de teléfono y Web site | <b>12</b> Descripción                                | <b>20</b> Detalles y cargas para el servicio |
|  | <b>13</b> Número de echadas                          |  |
|  | <b>14</b> Instalaciones                              |  |

# HOW TO USE THIS GUIDE

Explanation of an off-site parking entry (also see key to symbols on pages 10 and 11)

## English

- |  |                                 |                                    |
|--|---------------------------------|------------------------------------|
| 1 Town Name  | 7 Units accepted                | 15 Directions                      |
| 2 Parking type   | 8 Site photographs              | 16 GPS Co-ordinates                |
| 3 Ambiance   | 9 Features                      | 17 Campsite amenities              |
| 4 Map Number   | 10 Languages                    | 18 Local amenities                 |
| 5 Grid reference                                       | 11 Credit cards/ Euros accepted | 19 Price in 2009                   |
| 6 Campsite name, address, telephone number and website | 12 Description                  | 20 Details and charges for service |
|  | 13 Number of pitches            |                                    |
|  | 14 Facilities                   |                                    |

## Français

- |   |  |                                     |
|---|--|-------------------------------------|
| 1 Nom de ville  | 7 Unités admises                             | 14 Équipements                      |
| 2 Type de stationnement   | 8 Photographies                              | 15 Directions                       |
| 3 Ambiance  | 9 d'emplacement                              | 16 Le GPS coordonne                 |
| 4 Nombre de cartes  | 10 Dispositifs                               | 17 Agréments de terrain de camping  |
| 5 Référence de grille   | 11 Langues                                   | 18 Agréments locaux                 |
| 6 Nom de terrain de camping, adresse, numéro de téléphone et Site Web | 12 Les euros de cartes de crédit ont accepté | 19 Prix 2009                        |
|   | 13 Description                               | 20 Détails et frais pour le service |
|   | 14 Nombre deancements                        |                                     |

## Deutsch

- |  |                                 |                                     |
|--|---------------------------------|-------------------------------------|
| 1 Stadtname  | 7 Maßeinheiten                  | 15 Richtungen                       |
| 2 Parkenart  | 8 Campingplatz-Photos           | 16 GPS-Koordinaten                  |
| 3 Ambiente   | 9 Eigenschaften                 | 17 Campingplatz-Service             |
| 4 Karten-Zahl  | 10 Sprachen                     | 18 Lokale Annehmlichkeiten          |
| 5 Gitterkoordinaten                                    | 11 Kreditkarten Euro akzeptiert | 19 Preis 2009                       |
| 6 Campingplatzname, Adresse, Telefonnummer und Website | 12 Beschreibung                 | 20 Details und Gebühren für Service |
|  | 13 Zahl der Parzellen           |                                     |
|  | 14 Ausstaggung                  |                                     |

## Italiano

- |   |  |                                     |
|---|--|-------------------------------------|
| 1 Nome della città  | 7 Le unità hanno accettato                         | 14 Facilità                         |
| 2 Tipo di parcheggio  | 8 Fotografie del luogo                             | 15 Sensi                            |
| 3 Atmosfera   | 9 Caratteristiche                                  | 16 Il GPS coordina                  |
| 4 Numero del programma  | 10 Lingue  | 17 Amenità del Campsite             |
| 5 Riferimento di griglia                                      | 11 Gli euro delle carte di credito hanno accettato | 18 Amenità locali                   |
| 6 Nome del Campsite, indirizzo, numero di telefono e Web site | 12 Descrizione                                     | 19 Prezzo 2009                      |
|   | 13 Numero dei passi                                | 20 Particolari e spese per servizio |



# HOW TO USE THIS GUIDE

KEY TO SYMBOLS	CLEF AUX SYMBOLES	SCHLÜSSEL ZU DEN SYMBOLEN	CHIAVE AI SIMBOLI	LLAVE A LOS SÍMBOLOS	
	<b>English</b> Tent	<b>Français</b> Tente	<b>Deutsch</b> Zelt	<b>Italiano</b> Tenda	<b>Español</b> Tienda
	Touring Caravan	Tourisme de la caravane	Wohnwagen	Visita del caravan	Viajar la caravana
	Motorhome 6m	Camping Car 6m	Reisemobil 6m	Camper 6m	Autocaravana 6m
	Motorhome 6-8m	Camping Car 6-8m	Reisemobil 6-8m	Camper 6-8m	Autocaravana 6-8m
	Motorhome 8+	Camping Car 8+	Reisemobil 8+	Camper 8+	Autocaravana 8+
	Accommodation for hire	Logement pour la location	Wohnwagen zur Miete	Sistemazione per noleggio	Comodidad para el alquiler
	Guarded	Gardé	Geschützt	Custodetto	Guardado
	Surf	Vague déferlante	Brandung	Spuma	Resaca
	Day Parking	Stationnement de jour	Tagesparken	Parcheggio di giorno	Estacionamiento del día
	Coastal	Côtier	Küsten	Litoraneo	Costa
	Residential	Résidentiel	Residenz	Residenziale	Residencial
	Urban	Urbain	Städtin	Urbano	Urbano
	Rural	Rural	Landwirtschaftlich	Rurale	Rural
	Village	Village	Dorf	Villaggio	Aldea
	Riverside/lakeside	Riviere/lac	Fluss/See	Fiume/lago	Río/ lago
	Farm	Fermea	Bauernhof	Azienda agricola	Granja
	Hard standing	Lancements durs de position	Fester Untergrund	Passi duri di condizione	Echadas duras de l a situación
	Pitches	Lancements de niveau	Niveau, Taktabstände	Passi del livello	Echadas del nivel
	Grass	Herbe	Gras	Erba	Hierba
	Sand	Sable	Sand	Sabbia	Arena
	Shaded parking	Stationnement ombragé	Schattige Plätze	Parcheggio protetto	Estacionamiento sombreado
	Illuminated	Illuminé	Beleuchtet	Illuminato	Iluminado
	Fenced	Clôturé	Eingezäunt	Recintato	Cercado
	Noisy	Bruyant	Raut	Rumoroso	Ruidoso
	Open all year	Ouvert toute l'année	Ganzjährig geöffnet	Apra tutto l'anno	Abra todo el año
	Water	Eau	Wasser	Acqua	Agua
	Non drinking water	Eau non potable	Kein Trinkwasser	Acqua potabile non	Agua no potable
	Electric hook up	Connexion électrique	Elektrischer Haken oben	Collegamento elettrico	Gancho eléctrico para arriba
	Grey water disposal	Disposition grise de l'eau	Grauhasser-Entsorgung Wasserbeseitigung	Eliminazione grigia dell'acqua	Disposición gris del agua
	Toilet disposal	Disposition de toilette	Entsorgung	Eliminazione della toletta	Disposición del tocador
	Motorhome grey water disposal	Disposition grise de l'eau de camping car	Wohnmobil graue Wasserbeseitigung	Eliminazione grigia dell'acqua di camper	Disposición gris del agua de Autocaravana
	Motorhome toilet waste disposal	Évacuation des déchets de toilette de camping car	Müllentsorgung der wohnmobil Toilette	Eliminazione dei rifiuti della toletta di camper	Disposición inútil del tocador de Autocaravana
	Toilets	Toilettes	Toiletten	Tolette	Tocadores
	Disabled toilet	Toilette handicapée	Behindertengerichte Toilette	Toiletta disabile	Tocador lisiado

# HOW TO USE THIS GUIDE

	English	Français	Deutsch	Italiano	Español
	Male	Mâle	Mann	Maschio	Varón
	Female	Femelle	Frau	Femmina	Hembra
	Standard toilet	Toilette standard	Standardtoilette	Toiletta standard	Tocador estándar
	Continental toilet	Toilette continentale	Kontinentale Toilette	Toiletta continentale	Tocador continental
	Showers	Douches	Duschen	Acquazzoni	Duchas
	Hot	Chaud	Heiß	Caldo	Caliente
	Cold	Froid	Kalt	Freddo	Frío
	English	Anglais	Englisch	Inglese	Inglés
	Italian	Italien	Italienisch	Italiano	Italiano
	French	Français	Französisch	Francese	Francés
	Swedish	Suédois	Schwedisch	Svedese	Sueco
	German	Allemand	Deutsch	Tedesco	Alemán
	Spanish	Espagnol	Spanisch	Spagnolo	Español
	Credit cards	Cartes de credit	Kreditkarte	Carte di credito	Tarjetas de crédito
	Euros	Euros	Euro	Euro	Euros
	Laundry	Blanchisserie	Wäscherei	Lavanderia	Lavadero
	Restaurant	Restaurant	Gaststätte	Ristorante	Restaurante
	Dishwashing facilities	Équipements de vaisselle	Spülmaschine	Facilità di lavatura dei piatti	Instalaciones del lavaplatos
	Internet	Internet	Internet	Internet	Internet
	Shop	Magasin	Lebensmittelladen	Negozi	Tienda
	WiFi	WiFi	WiFi	WiFi	WiFi
	Swimming pool	Piscine	Schwimmbad	Piscina	Piscina
	Provisions	Dispositions	Bestimmungen	Disposizioni	Provisiones
	Camping Shop	Magasin campant	Camping zubehör-shop	Negozi di campeggio	Tienda que acampa
	Gas	Gaz	Gas	Gas	Gas
	4x4 trips	Voyages 4x4	Reisen 4x4	Viaggi 4x4	Viajes 4x4
	Market (souk)	Marché (souk)	Markt (souk)	Mercato (souk)	Mercado (souk)
	Public transport	Transport en commun	Öffentliche Transportmittel	Trasporto pubblico	Transporte público
	Supermarket	Supermarché	Supermarkt	Supermercato	Supermercado
	Tourist attraction	Attraction touristique	Touristenattraktion	Attrazione turistica	Atracción turística
	Beach	Plage	Strand	Spiaggia	Playa
	Bank ATM	Banque	Bank ATM	Atmosfera della Banca	Atmósfera del banco
	Camel Trips	Voyages de chameau	Kamel-Reisen	Viaggi del cammello	Viajes del camello

*Note: Facilities only available when symbol highlighted.*

*Note : Équipements seulement disponibles quand le symbole a accentué.*

*Anmerkung: Ausstattung nur dan vorhanden. Wenn das symbol hervorgehoben ist.*

*Nota: Facilità soltanto disponibili quando il simbolo ha evidenziato.*


*Nota: Instalaciones solamente disponibles cuando el símbolo destacó.*

# CAMPING MOROCCO

To see next 24 pages of introduction and the 100 open all year Moroccan campsites and 50 beach side parking areas you will need to buy Camping Morocco from Vicarious Books.

Subjects discussed include:

- LPG
- GPS
- Motorhome and caravan service centers
- Fuel
- Medical and safety
- Internet & mobile phones



- Money - Dirhams
- Food shopping
- Eating out
- Bartering

only **£12.99**  
inc UK P&P

**To order, give us a call or visit our website to buy online.**